

Document 2a
Plan B of the Congresbury, Wick St Lawrence & Puxton Enclosure
Award 1814



In West Dolmoor.

West Dolmoor Drive — One private Carriage Road or Drive of the breadth of twenty four feet extending from a certain Gate called West Dolmoor Gate over West Dolmoor to the corner of Quaton Moor called West Dolmoor Drive and numbered ^{XXXIV} ~~A~~ on the said Plan B.

Durbans Drive — One other private Carriage Road or Drive of the breadth of sixteen feet leading from West Dolmoor Drive aforesaid to an Allotment hereinafter set out to Sarah Durban as Lessee under M^{rs} Jane Somerville called Durbans Drive and numbered ^{XXXV} ~~A~~ on the said Plan B.

One public Footway of the breadth of four feet extending from an Old Inclosure on the West side of West Dolmoor at the Ancient Footbridge there over the said Allotments hereinafter set out to the said Sarah Durban and also over Allotments hereinafter set out to the Right Honorable Lord Middleton and Edward Francis Colston Esquire and to Arthur Hude^A respectively to the ancient Footbridge on Meer Wall and numbered ^{XXXVI} ~~A~~ on the said Plan B.

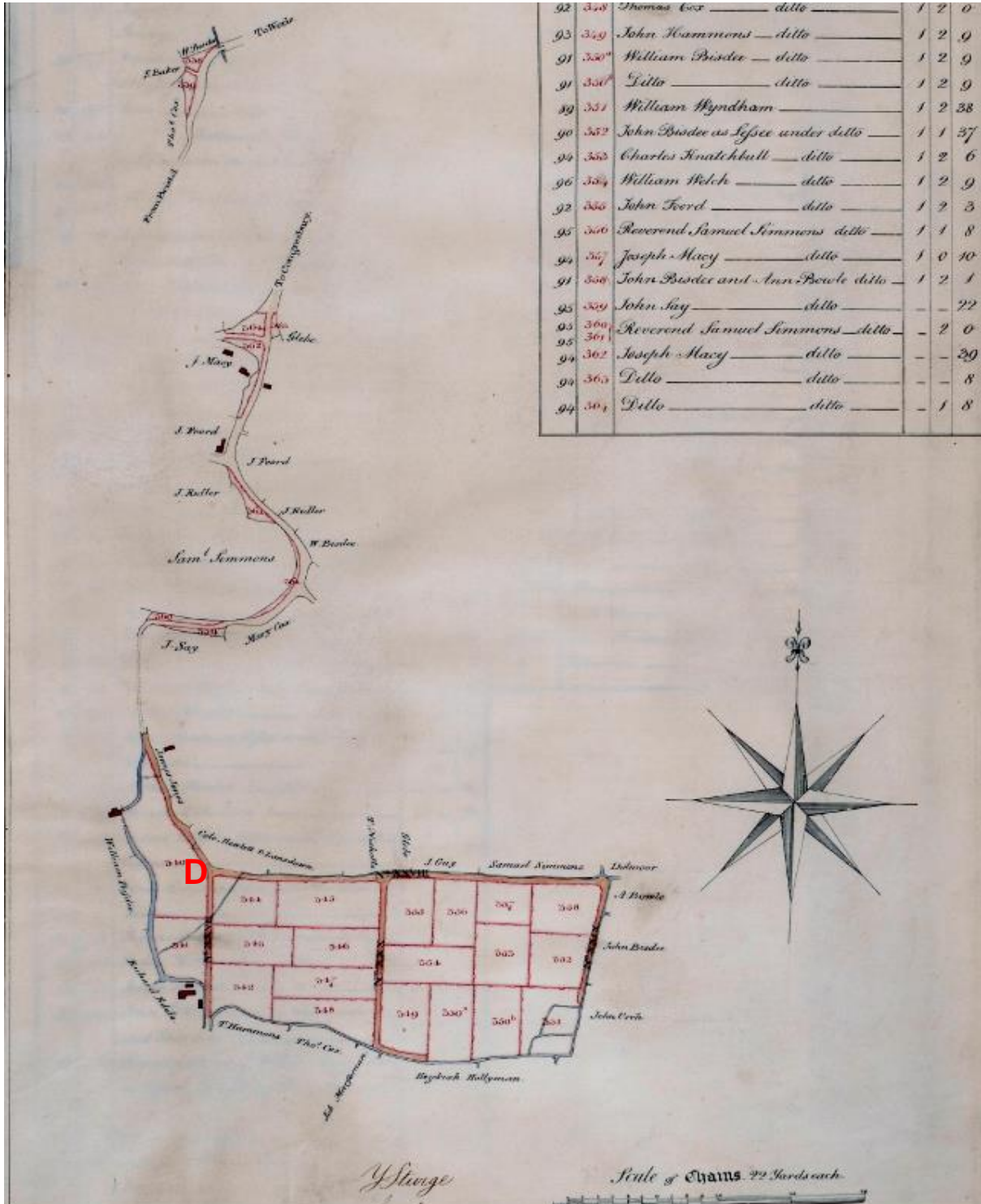
In East Dolmoor.

Plaisters Drove — One private Carriage Road or Drove of the breadth of sixteen feet extending from a Bridge hereinafter mentioned to be erected over Hollbridge Yeo over East Dolmoor aforesaid to an Allotment hereinafter set out to Richard Woolfyes as Lessee under the said Governors called Plaisters Drove and numbered ^{XXVI} on the said Plan B.

City Drove — One other private Carriage Road or Drove of the breadth of sixteen feet extending from a Gate known by the name of East Dolmoor Gate to the Allotment hereinafter set out to the said Richard Woolfyes called the City Drove and numbered ^{XXVII} on the said Plan B.

One public Footway of the breadth of four feet extending from the Eastern Extremity of Plaisters Drove aforesaid over the said Allotment hereinafter set out to the said Richard Woolfyes to the southern extremity of the City Drove aforesaid and numbered ^{XXVIII} on the said Plan B.

Document 2d
 Plan D of Congresbury, Wick St Lawrence & Puxton Enclosure
 Award 1809.



Document 2e
Award Description of Moor Drove

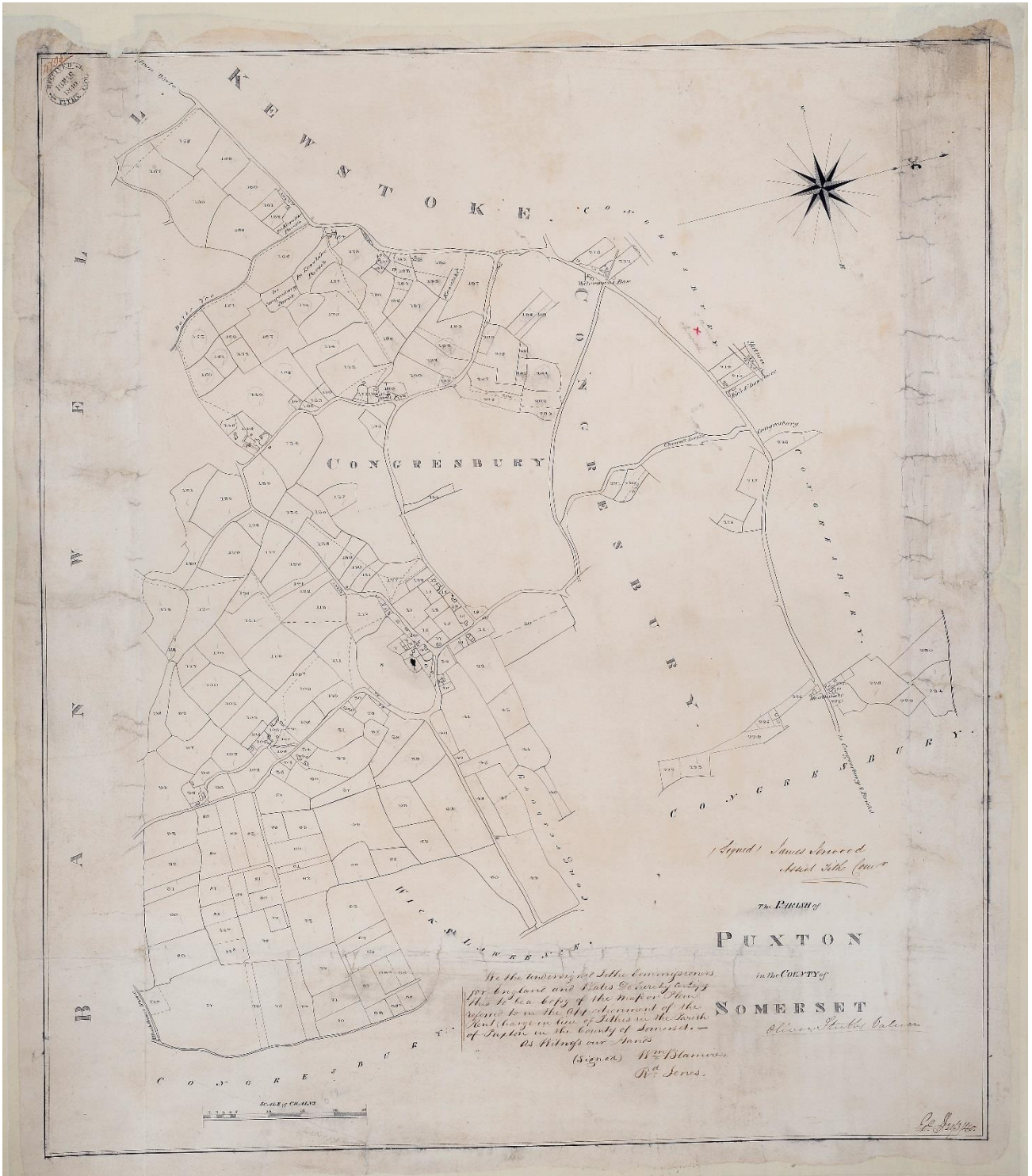
Moor and thence in a straight line to the Road leading towards Aye called Banwell Road and numbered ^{XXVI} on the said plan D.

One other private Carriage Road or Drove of the breadth of twenty four feet in Puxton Moor aforesaid extending from the last mentioned Road called Banwell Road after the Northern Boundary of the said Moor to the Corner of West Dolmoor called Moor Drove and numbered ^{XXVII} on the said plan D.

One other private Carriage Road or Drove of the breadth of twenty feet in Puxton Moor aforesaid extending from the last mentioned Road called Moor Drove after the Eastern Boundary of the said Moor to an Old Inclosure belonging to John Urch Yeoman called Windhams Drove and numbered ^{XXVIII} on the said plan D.

One other private Carriage Road or Drove of the breadth of twenty feet extending from Moor Drove aforesaid across the said Moor called Puxton Moor to an Allotment herinafter set out to William Bisdee, Yeoman as before under William Windham Esquire called Bisdees Drove and numbered ^{XXIX} on the said Plan D.

Document 3a
Puxton Tithe Map 1840



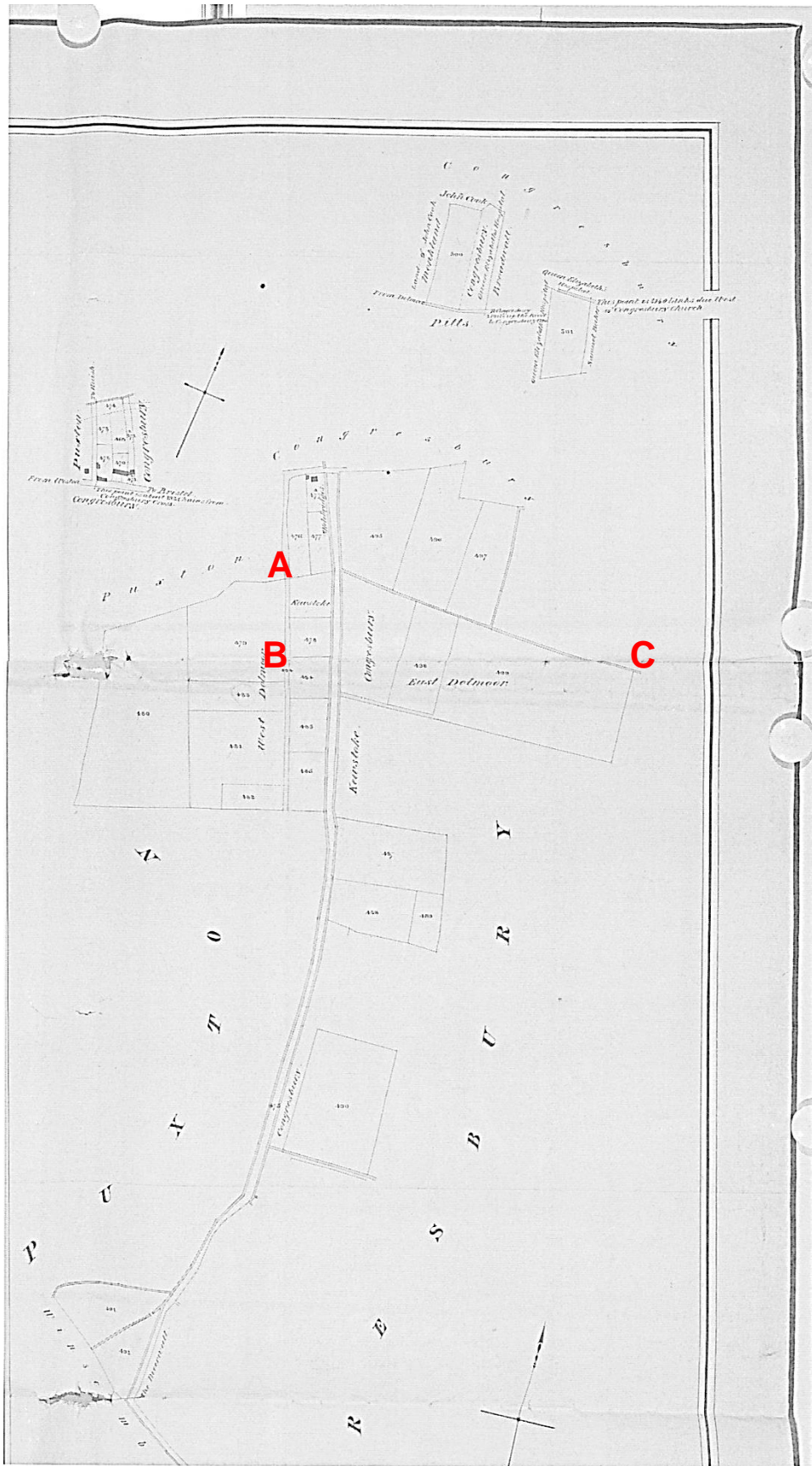
Document 3b – Enlarged



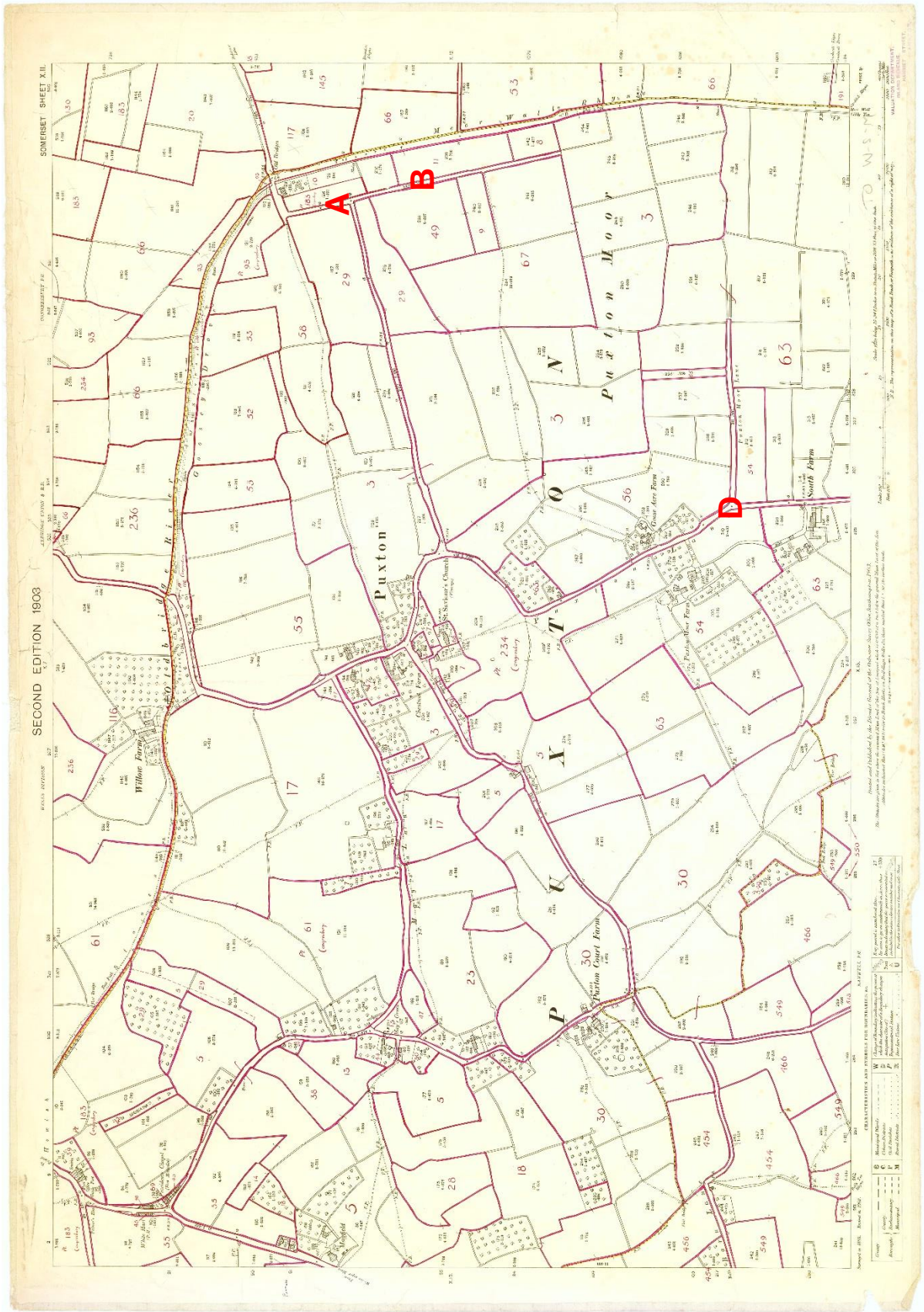
Document 3c
Puxton Tithe Apportionment 1840

LANDOWNERS.	OCCUPIERS.	Numbers referring to the Plan.	NAME AND DESCRIPTION OF LANDS AND PREMISES.	STATE OF CULTIVATION.	QUANTITIES IN STATUTE MEASURE.				Amount of Rent-Charge apportioned upon the several Lands, and to be paid by the Tenant.	REMARKS.	
					A.	B.	P.	d.			
W. Spaldham, William Esquire (continued)	Moysham (continued)	174	Big Pasture	36 rough & forward	20	2	37		0	9	9
		175	Home Ground	Pasture	3	0	32		0	16	0
		176	Home Ground	Pasture	2	0	22		0	16	2
		177	Home Ground	Pasture	2	0	32		0	10	11
		178	Home Ground	Pasture	3	2	0		0	16	0
		179	Home Ground	Pasture	37	3	3		11	10	0
		180	Home Ground	Pasture	0	1	35		0	4	3
		181	Home Ground	Pasture	0	3	29		0	11	3
		182	Home Ground	Pasture	0	2	15		0	7	3
		183	Home Ground	Pasture	0	1	32		0	3	0
		184	Home Ground	Pasture	0	5	12		0	10	0
		185	Home Ground	Pasture	1	0	33		0	16	6
		186	Home Ground	Pasture	2	1	9		1	7	9
		187	Home Ground	Pasture	1	3	37		0	11	0
		188	Home Ground	Pasture	2	0	36		0	8	3
		189	Home Ground	Pasture	1	0	31		0	3	5
		190	Home Ground	Pasture	2	0	32		0	8	8
		191	Home Ground	Pasture	1	1	15		0	3	1
		192	Home Ground	Pasture	2	0	15		0	8	2
		193	Home Ground	Pasture	1	1	35		0	5	8
194	Home Ground	Pasture	1	3	8		0	7	1		
195	Home Ground	Pasture	1	0	32		0	17	8		
196	Home Ground	Pasture	1	2	15		0	11	10		
197	Home Ground	Pasture	3	0	26		0	16	9		
198	Home Ground	Pasture	5	2	39		0	16	0		
199	Home Ground	Pasture	1	1	34		0	8	0		
200	Home Ground	Pasture	38	0	4		10	12	9		
Moses Barnes	Moses Barnes	201	Home Ground	Home Ground	2	0	17		0	18	0
		202	Home Ground	Pasture	0	2	24		0	7	9
		203	Home Ground	Home Ground	2	3	15		1	16	0
		204	Home Ground	Home Ground	1	1	28		0	17	0
		205	Home Ground	Pasture	1	2	7		0	6	2
		206	Home Ground	Pasture	3	2	4		0	16	7
		207	Home Ground	Pasture	1	0	27		0	4	9
		208	Home Ground	Pasture	1	2	12		0	6	5
		209	Home Ground	Pasture	1	2	18		0	6	2
		210	Home Ground	Pasture	0	3	32		0	3	3
		211	Home Ground	Pasture	1	2	9		0	19	6
		212	Home Ground	Pasture	4	1	13		0	14	10
		213	Home Ground	Pasture	3	3	4		0	17	10
		214	Home Ground	Pasture	30	0	8		8	12	3

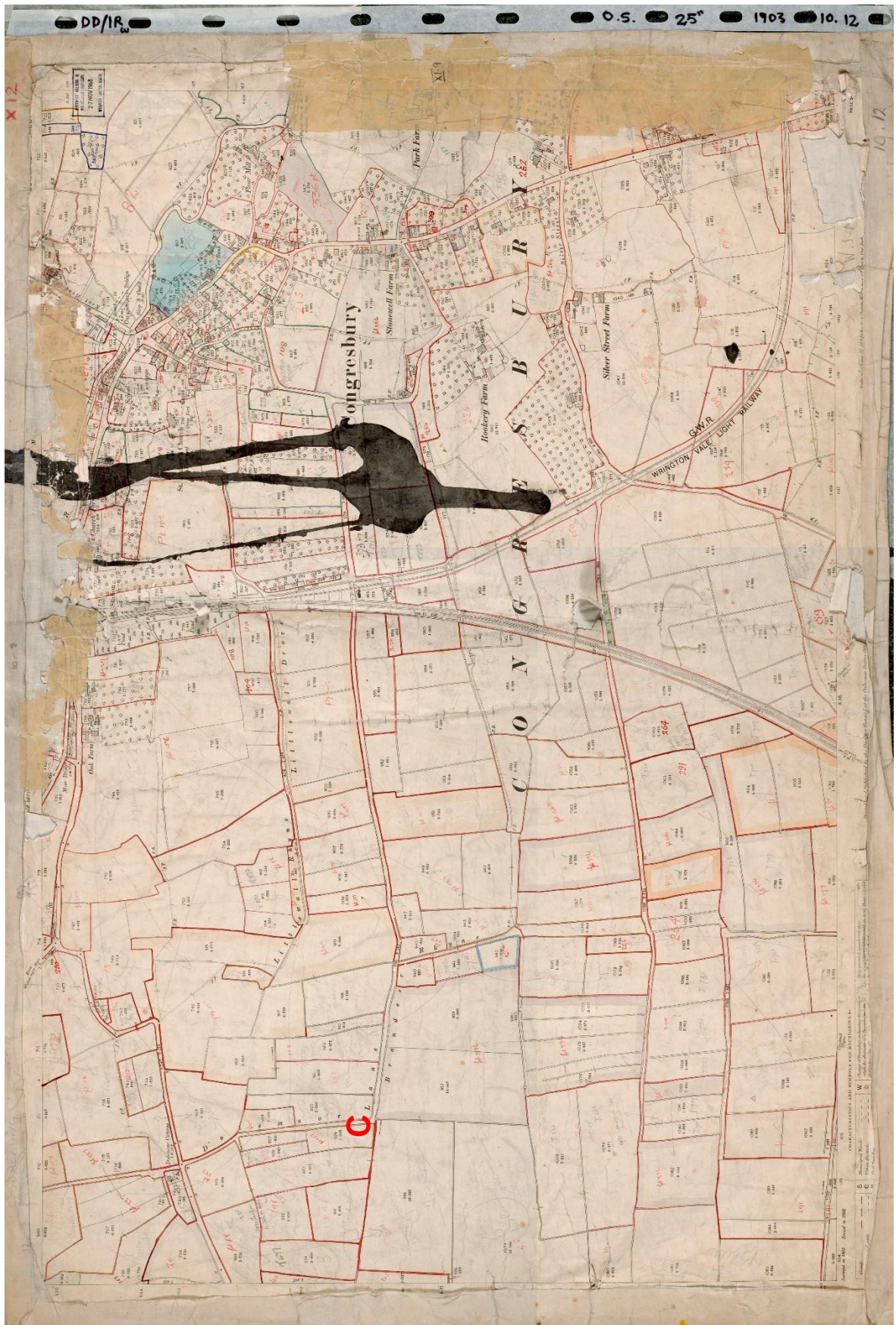
Document 4
Wick St Lawrence Tithe Map 1840



Document 5a
Finance Act 1910 – Sheet X.11



Document 5b
Finance Act 1910 – Sheet X.12

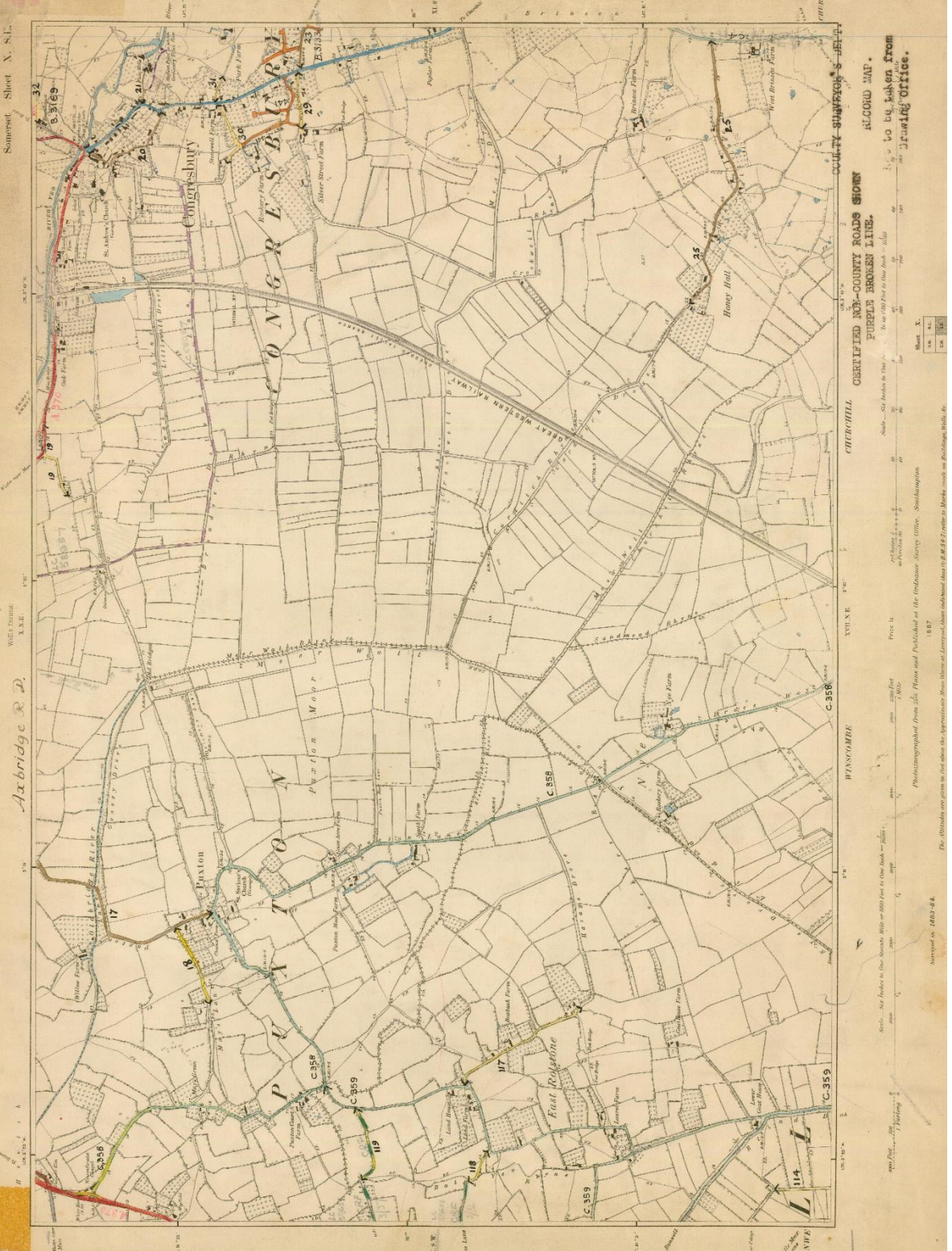


Document 6a

Handover Map 1930 – 10SE

10. S.E.

Axbridge & D.



Document 7
Definitive Map 1956

